



Public Meeting

Fenway-Longwood-Kenmore

AGENDA

1. Recap of Transportation Action Plan Scope
2. Consultant Presentation
 - Existing Transportation Conditions
 - Existing Off-Street Parking Inventory
3. Presentation by Army Corps of Engineers - Muddy River Project

Web Site: www.cityofboston.gov/transportation/flk






\$400,000 Transportation & Pedestrian Action Plan

1. Establish Existing Conditions for pedestrian, vehicular and bicycle flows & safety
2. Identify “Hot Spots” and propose short-term improvements

3. Establish 2007 Off-Street Parking Inventory and project trends to 2020
4. Recommend Off-Street parking management strategies for residents, commuters and visitors

5. Prioritize Right-of-Way reconstruction projects to improve conditions for pedestrians, vehicles and bicycles
6. Develop preliminary designs for selected projects for \$12.5 million roadway improvements
7. Test projected developments, parking and roadway improvements.

Hot Spots Summary

-  Top Congested Signals
-  Top Congested Unsignalized Locations
-  Top High Crash Locations

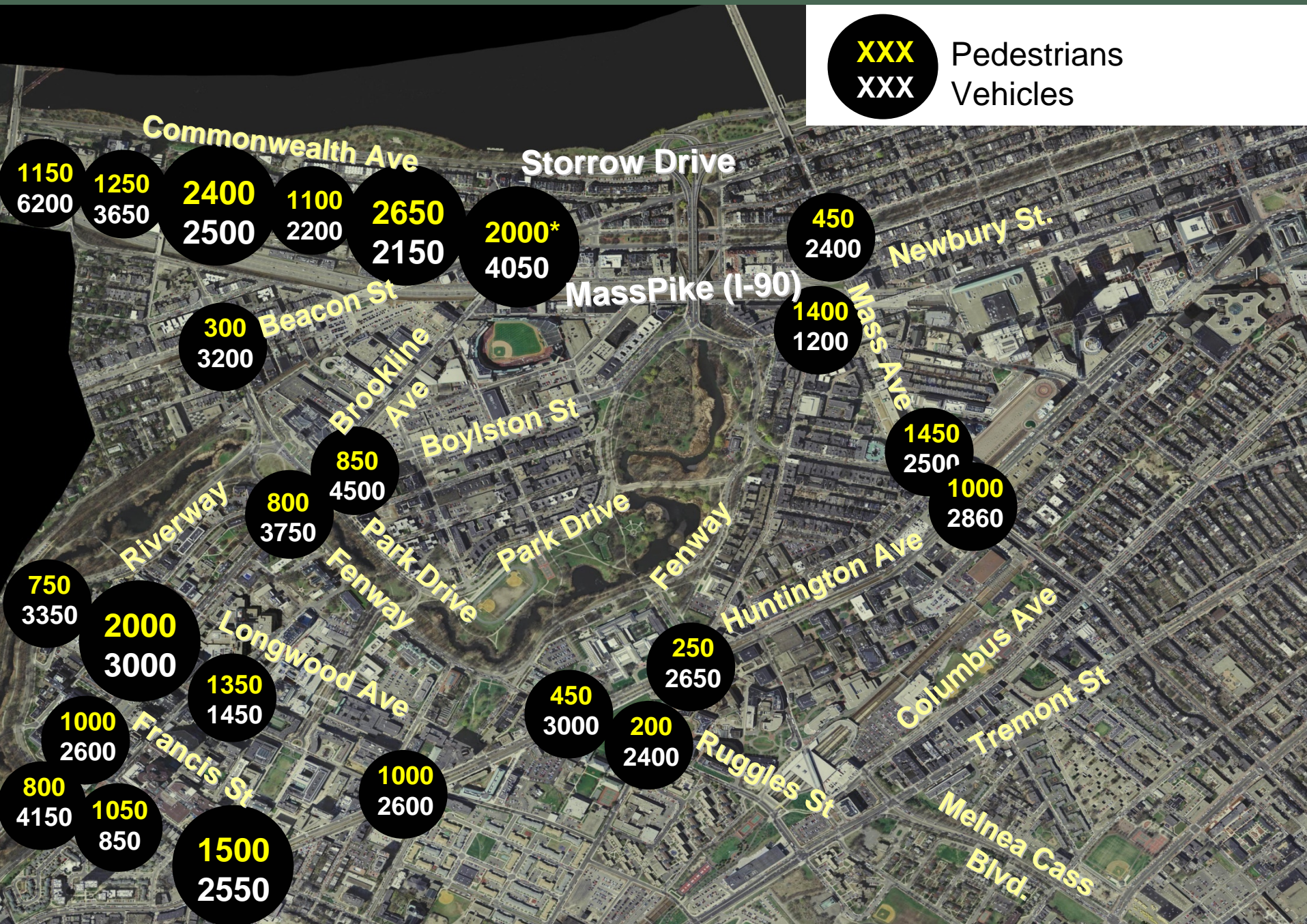


Selected High Pedestrian Activity Intersections – PM Peak Hour

Legend:

- XXX** Pedestrians
- XXX** Vehicles


Intersection	Pedestrians	Vehicles
Commonwealth Ave / Beacon St	1150	6200
Commonwealth Ave / Brookline Ave	1250	3650
Commonwealth Ave / Huntington Ave	2400	2500
Commonwealth Ave / Huntington Ave	1100	2200
Commonwealth Ave / Huntington Ave	2650	2150
Commonwealth Ave / Huntington Ave	2000*	4050
Mass Pike (I-90) / Huntington Ave	450	2400
Mass Pike (I-90) / Huntington Ave	1400	1200
Mass Pike (I-90) / Huntington Ave	1450	2500
Mass Pike (I-90) / Huntington Ave	1000	2860
Mass Pike (I-90) / Huntington Ave	250	2650
Mass Pike (I-90) / Huntington Ave	450	3000
Mass Pike (I-90) / Huntington Ave	200	2400
Mass Pike (I-90) / Huntington Ave	1000	2600
Mass Pike (I-90) / Huntington Ave	1500	2550
Mass Pike (I-90) / Huntington Ave	1000	850
Mass Pike (I-90) / Huntington Ave	1050	850
Mass Pike (I-90) / Huntington Ave	800	4150
Mass Pike (I-90) / Huntington Ave	1000	2600
Mass Pike (I-90) / Huntington Ave	750	3350
Mass Pike (I-90) / Huntington Ave	2000	3000
Mass Pike (I-90) / Huntington Ave	800	3750
Mass Pike (I-90) / Huntington Ave	850	4500
Mass Pike (I-90) / Huntington Ave	300	3200



**DRAFT
FOR PUBLIC
REVIEW**

**Number of Off
Street Spaces**

(As On October 2007)



BTD, October 2007

Source: HSH(1999); City of Boston(2005, 2007);
HNTB(2007); MASCO(2007)

HNTB