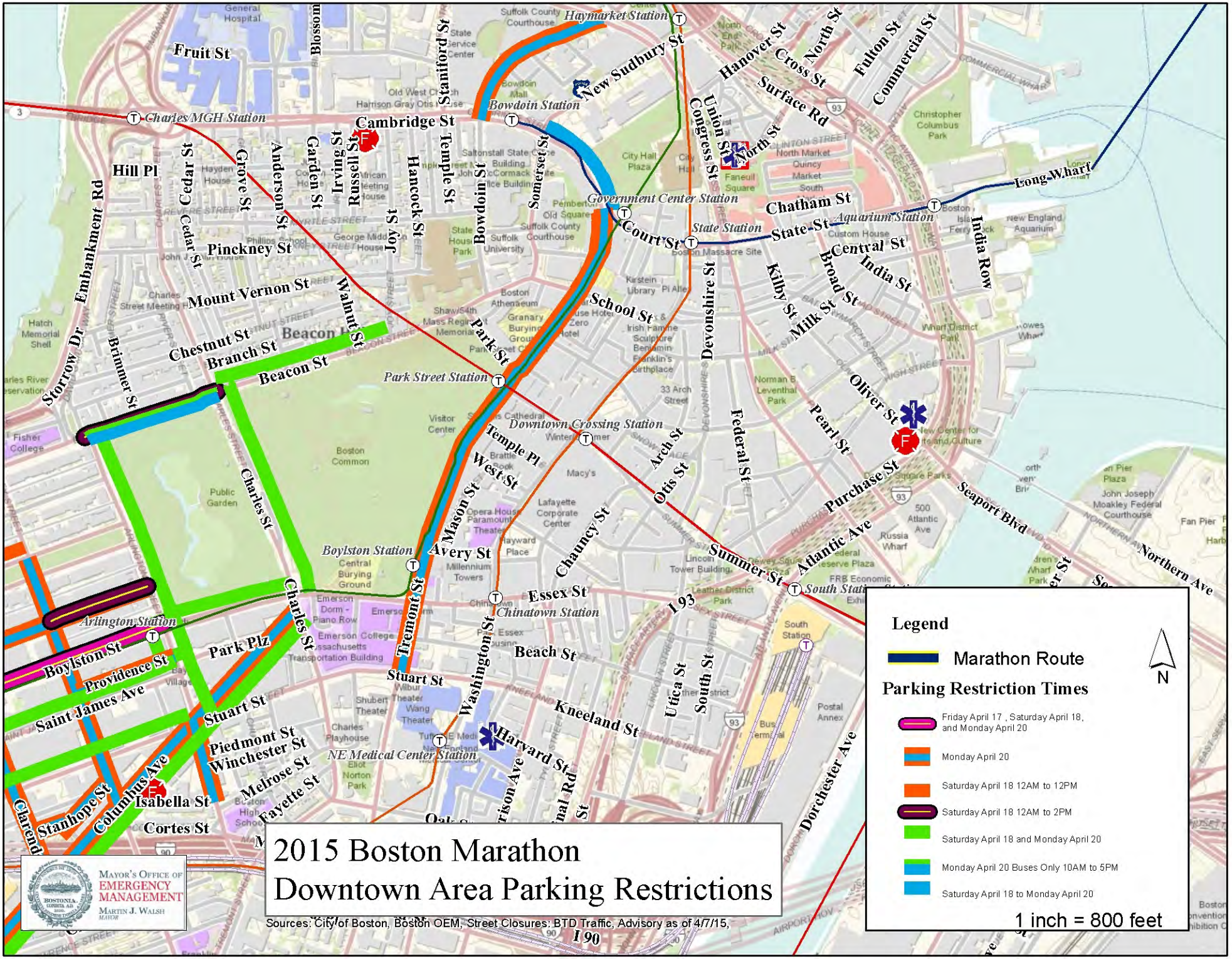
2015 Boston Marathon
Downtown Area Parking Restrictions
Legend
Marathon Route
Parking Restriction Times
Friday April 17 , Saturday April 18, and Monday April 20
Monday April 20
Saturday April 18 12AM to 12PM
Saturday April 18 12AM to 2PM
Saturday April 18 and Monday April 20
Monday April 20 Buses Only 10AM to 5PM
Saturday April 18 to Monday April 20
1 inch = 800 feet
N
Sources: City of Boston, Boston OEM, Street Closures: BTD Traffic, Advisory as of 4/7/15,
Mayor's Office of Emergency Management
Martin J. Walsh
Mayor
Haymarket Station
Bowdoin Station
Charles/MGH Station
Government Center Station
State Station
Aquarium Station
Park Street Station
Downtown Crossing Station
Boylston Station
Chinatown Station
Arlington Station
NE Medical Center Station
South Station
Fruit St
Cambridge St
Hill Pl
Pinckney St
Mount Vernon St
Chestnut St
Branch St
Beacon St
Charles St
Park Plz
Boylston St
Providence St
Saint James Ave
Stuart St
Piedmont St
Winchester St
Melrose St
Fayette St
Columbus Ave
Isabella St
Cortes St
Stanhope St
Stuart St
Kneeland St
Harvard St
Beach St
Essex St
Avery St
Mason St
West St
Temple Pl
Tremont St
Washington St
Chauncy St
Otis St
Arch St
Summer St
Atlantic Ave
Purchase St
Pearl St
Oliver St
Federal St
Devonshire St
Kilby St
Milk St
Broad St
India St
Central St
State St
Chatham St
Long Wharf
India Row
Seaport Blvd
Northern Ave
Dorchester Ave
Utica St
South St
Congress St
Union St
North St
Hanover St
Cross St
Surface Rd
North St
Fulton St
Commercial St
Somerset St
Bowdoin St
Temple St
Hancock St
Joy St
Irving St
Russell St
Garden St
Anderson St
Grove St
Cedar St
Embankment Rd
Storrow Dr
Brimmer St
Walnut St
Park St
School St
Court St
New Sudbury St
Staniford St
Blossom St
Charles St
Tremont St
Washington St
Stuart St
Kneeland St
Harvard St
Beacon St
Boston Common
Public Garden
Fisher College
Hatch Memorial Shell
Christopher Columbus Park
Boston Massacre Site
Custom House
Faneuil Square
Norman B Leventhal Park
Lafayette Corporate Center
Millennium Towers
Emerson College
Emerson Dorm - Piano Row
Emerson College Transportation Building
Shubert Theater
Wilbur Theater
Wang Theater
Charles Playhouse
Eliot Norton Park
Lincoln Tower Building
Leather District Park
Russia Wharf
500 Atlantic Ave
Fan Pier
Fan Pier Plaza
John Joseph Moakley Federal Courthouse
Postal Annex
Bus Terminal
Wharf District Park
Boston Athenaeum
Granary Burying Ground
Shaw/54th Mass Regiment Memorial
Visitor Center
Macy's
Opera House Paramount Theater
Hayward Place
Central Burying Ground
Emerson Dorm - Piano Row
Emerson College
Essex Housing
Lincoln Tower Building
Federal Reserve Plaza
FRB Economic Exhibit
Boston Island Ferry Dock
New England Aquarium
Boston Island Ferry Dock
Christopher Columbus Park
Boston Massacre Site
Kirstein Library
Irish Famine Sculpture
Benjamin Franklin's Birthplace
33 Arch Street
Pemberton Old Square
Suffolk County Courthouse
Suffolk University
Saltonstall State Office Building
Old West Church
Harrison Gray Otis House
Old Square
Hayden House
Phillips School
George Middleton House
Charles Street Meeting House
Charles River Reservation
Fisher College
Hatch Memorial Shell
Bay Village
Boston High School
Clarendon
Oak Sq
I 93
I 90
93
3

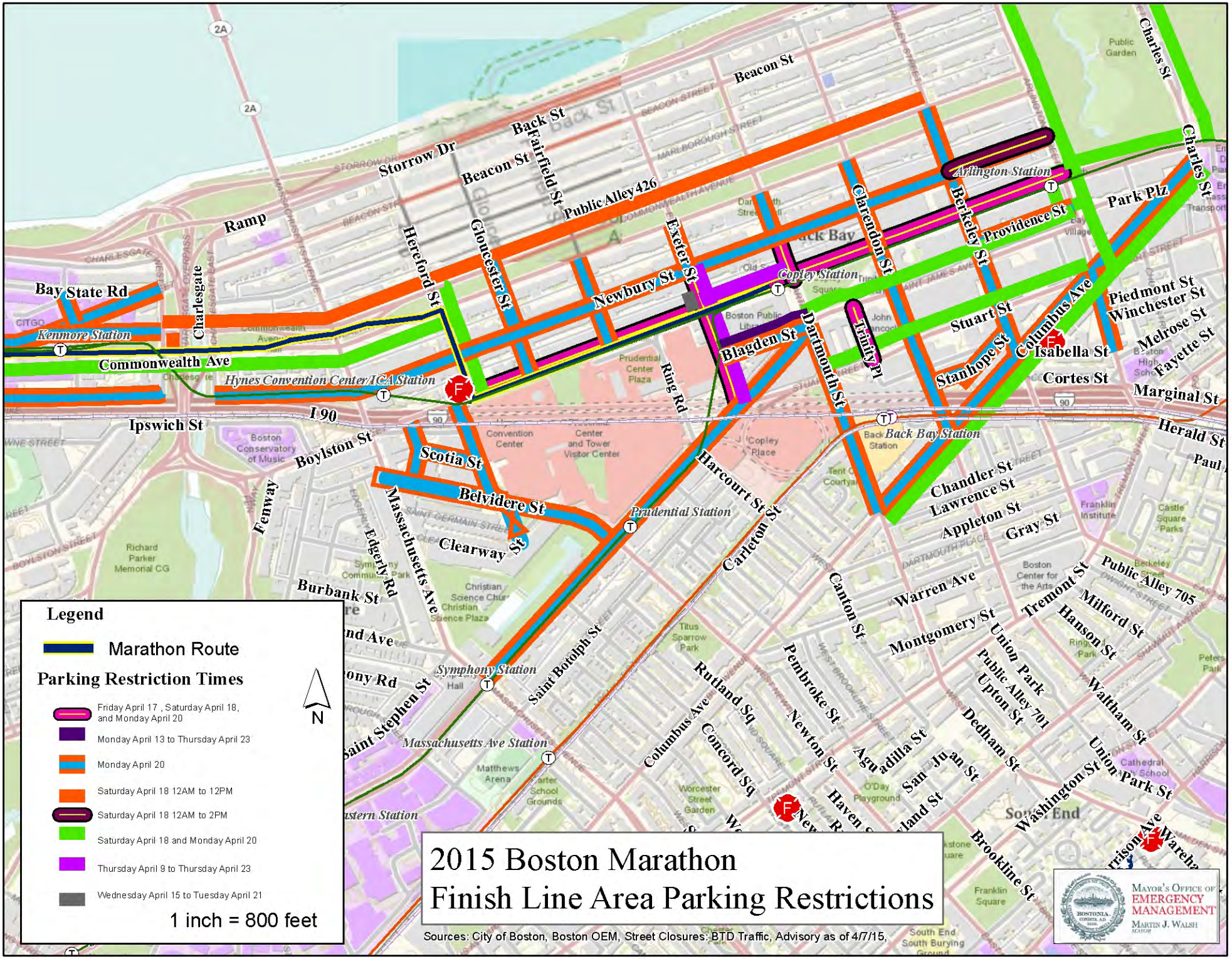
Legend
Marathon Route
Parking Restriction Times
Friday April 17 , Saturday April 18, and Monday April 20
Monday April 13 to Thursday April 23
Monday April 20
Saturday April 18 12AM to 12PM
Saturday April 18 12AM to 2PM
Saturday April 18 and Monday April 20
Thursday April 9 to Thursday April 23
Wednesday April 15 to Tuesday April 21
1 inch = 800 feet
N
2015 Boston Marathon
Finish Line Area Parking Restrictions
Sources: City of Boston, Boston OEM, Street Closures: BTD Traffic, Advisory as of 4/7/15,
Mayor's Office of Emergency Management
Martin J. Walsh
Mayor
Bay State Rd
Kenmore Station
Commonwealth Ave
Charlesgate
Ramp
Storrow Dr
Back St
Beacon St
Fairfield St
Public Alley 426
Hereford St
Gloucester St
Exeter St
Newbury St
Copley Station
Clarendon St
Berkeley St
Arlington Station
Providence St
Park Plz
Charles St
Hynes Convention Center/ICA Station
I 90
Ipswich St
Boylston St
Scotia St
Belvidere St
Clearway St
Prudential Center Plaza
Ring Rd
Blagden St
Dartmouth St
Trinity Pl
Stuart St
Columbus Ave
Isabella St
Stanhope St
Cortes St
Piedmont St
Winchester St
Melrose St
Fayette St
Marginal St
Herald St
Back Bay Station
Harcourt St
Prudential Station
Carleton St
Chandler St
Lawrence St
Appleton St
Gray St
Fenway
Massachusetts Ave
Edgerly Rd
Burbank St
Symphony Station
Saint Botolph St
Canton St
Warren Ave
Montgomery St
Tremont St
Milford St
Hanson St
Public Alley 705
Union Park
Public Alley 701
Upton St
Dedham St
Waltham St
Union Park St
Washington St
Pembroke St
Newton St
Rutland Sq
Concord Sq
Columbus Ave
Aguadilla St
San Juan St
Haven St
Massachusetts Ave Station
Brookline St
Franklin Square
South End
Boston Conservatory of Music
Richard Parker Memorial CG
Christian Science Plaza
Titus Sparrow Park
Matthews Arena
Worcester Street Garden
O'Day Playground
Franklin Institute
Boston Center for the Arts
Public Garden
Castle Square Parks
Peters Park
Cathedral High School
Saint Stephen St
Ring Rd
Rutland St

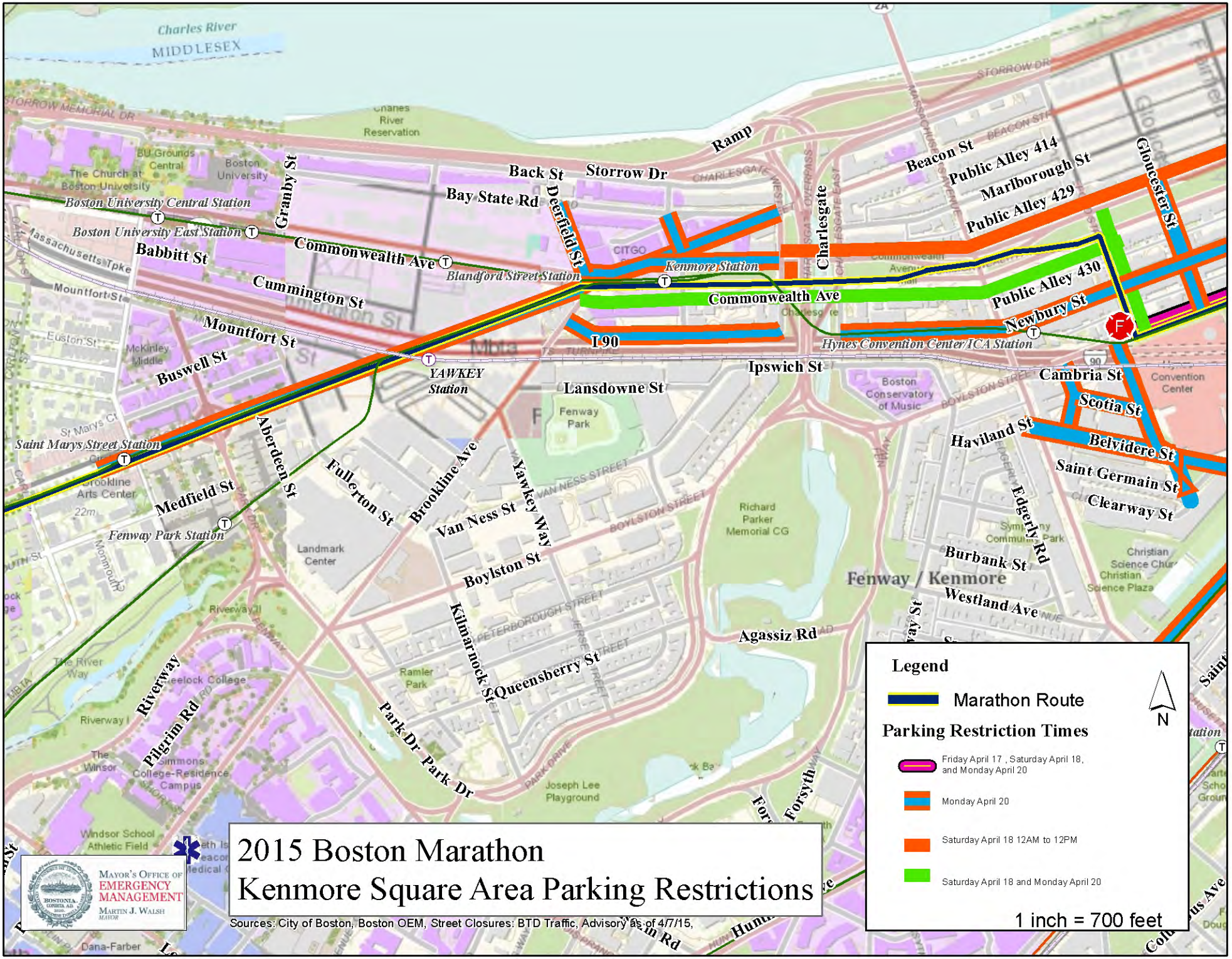
Charles River
MIDDLESEX
Back St
Storrow Dr
Ramp
Bay State Rd
Deerfield St
Granby St
Boston University Central Station
Boston University East Station
Babbitt St
Commonwealth Ave
Blandford Street Station
Cummington St
Mountfort St
Buswell St
YAWKEY Station
Saint Marys Street Station
Medfield St
Fenway Park Station
Aberdeen St
Fullerton St
Brookline Ave
Yawkey Way
Van Ness St
Boylston St
Kilmarnock St
Queensberry St
Park Dr
Pilgrim Rd
Riverway
Kenmore Station
Charlesgate
Beacon St
Public Alley 414
Marlborough St
Public Alley 429
Gloucester St
Commonwealth Ave
Public Alley 430
Newbury St
Hynes Convention Center/ICA Station
I-90
Ipswich St
Lansdowne St
Cambria St
Scotia St
Haviland St
Belvidere St
Saint Germain St
Clearway St
Edgerly Rd
Burbank St
Fenway / Kenmore
Westland Ave
Agassiz Rd
Forsyth
Fenway Park
Landmark Center
Richard Parker Memorial CG
Joseph Lee Playground
Ramler Park
Boston Conservatory of Music
Convention Center
Legend
Marathon Route
Parking Restriction Times
Friday April 17 , Saturday April 18, and Monday April 20
Monday April 20
Saturday April 18 12AM to 12PM
Saturday April 18 and Monday April 20
N
1 inch = 700 feet
2015 Boston Marathon
Kenmore Square Area Parking Restrictions
Mayor's Office of Emergency Management
Martin J. Walsh
Mayor
Sources: City of Boston, Boston OEM, Street Closures: BTD Traffic, Advisory as of 4/7/15,

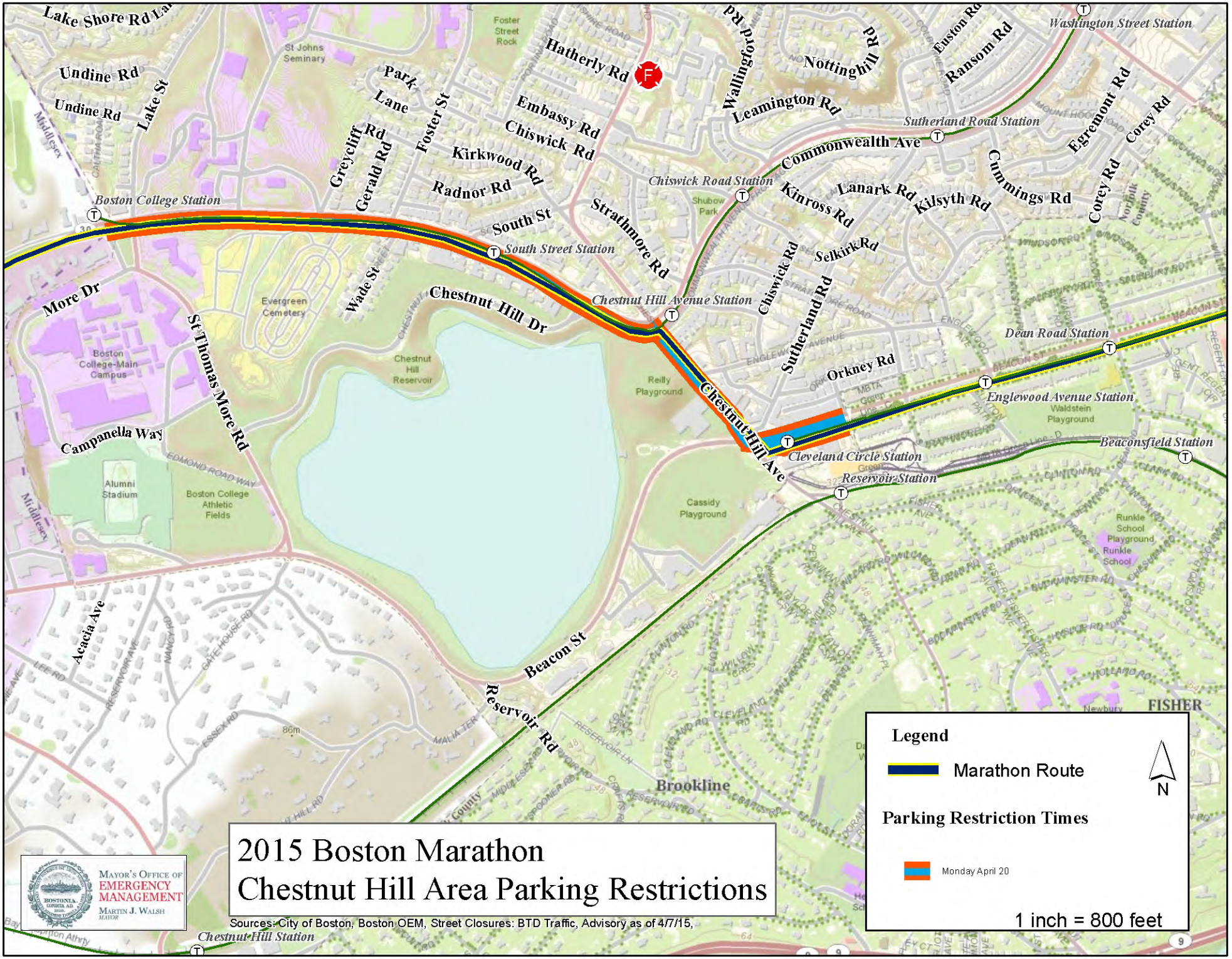
Lake Shore Rd
Undine Rd
Undine Rd
Lake St
Middlesex
St Johns Seminary
Foster Street Rock
Park Lane
Foster St
Hatherly Rd
Wallingford Rd
Nottinghill Rd
Euston Rd
Ransom Rd
Washington Street Station
Leamington Rd
Sutherland Road Station
Egremont Rd
Corey Rd
Embassy Rd
Chiswick Rd
Greycliff Rd
Gerald Rd
Kirkwood Rd
Radnor Rd
Commonwealth Ave
Chiswick Road Station
Kinross Rd
Lanark Rd
Kilsyth Rd
Cummings Rd
Corey Rd
Boston College Station
Shubow Park
South St
South Street Station
Strathmore Rd
Selkirk Rd
Chiswick Rd
Sutherland Rd
More Dr
Wade St
Evergreen Cemetery
Chestnut Hill Dr
Chestnut Hill Avenue Station
Dean Road Station
Orkney Rd
St Thomas More Rd
Boston College-Main Campus
Chestnut Hill Reservoir
Reilly Playground
Chestnut Hill Ave
Englewood Avenue Station
Waldstein Playground
Campanella Way
Alumni Stadium
Boston College Athletic Fields
Cleveland Circle Station
Beaconsfield Station
Reservoir Station
Cassidy Playground
Runkle School Playground
Runkle School
Acacia Ave
Beacon St
Reservoir Rd
Brookline
FISHER
Chestnut Hill Station
Legend
Marathon Route
N
Parking Restriction Times
Monday April 20
1 inch = 800 feet
2015 Boston Marathon
Chestnut Hill Area Parking Restrictions
Mayor's Office of Emergency Management
Martin J. Walsh
Mayor
Sources: City of Boston, Boston OEM, Street Closures: BTD Traffic, Advisory as of 4/7/15,