BOSTON BIKE NETWORK

EXISTING FACILITIES

- Hubway Station
- MBTA Station
- MBTA Ferry Dock
- Water Taxi Dock
- Boston Public School
- College or University
- One–Way Bicycle Travel

Existing Bicycle Facilities

- Shared–Use Path
- Cycle Track
- Buffered Bicycle Lane
- Bicycle Lane
- Shared Road
- Bus–Bicycle Lane
- Shared–Lane Marking

0 0.15 0.3
Miles

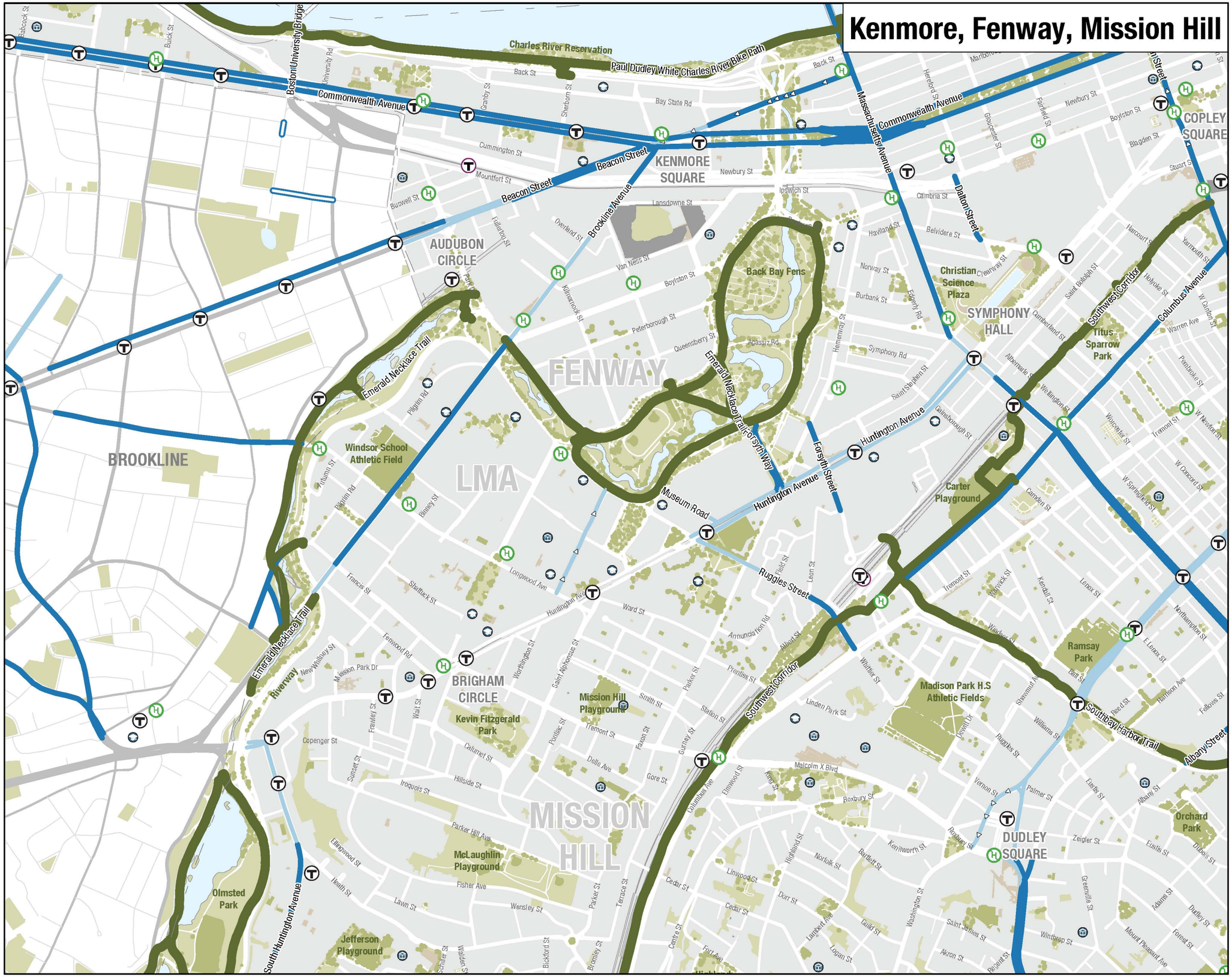

BOSTON BIKE NETWORK 5 YEAR PLAN

Kenmore, Fenway, Mission Hill

- Hubway Station
- MBTA Station
- MBTA Ferry Dock
- Water Taxi Dock
- Boston Public School
- College or University
- One–Way Bicycle Travel

Existing Bicycle Facilities

- Shared–Use Path
- Cycle Track
- Buffered Bicycle Lane
- Bicycle Lane
- Shared Road
- Bus–Bicycle Lane
- Shared–Lane Marking

Proposed Bicycle Facilities

- Shared–Use Path
- Cycle Track
- Buffered Bicycle Lane
- Bicycle Lane
- Contraflow Bicycle Lane
- Neighborway
- Shared Road
- Bus–Bicycle Lane
- Advisory Lane
- Priority Shared Lane
- Shared–Lane Marking

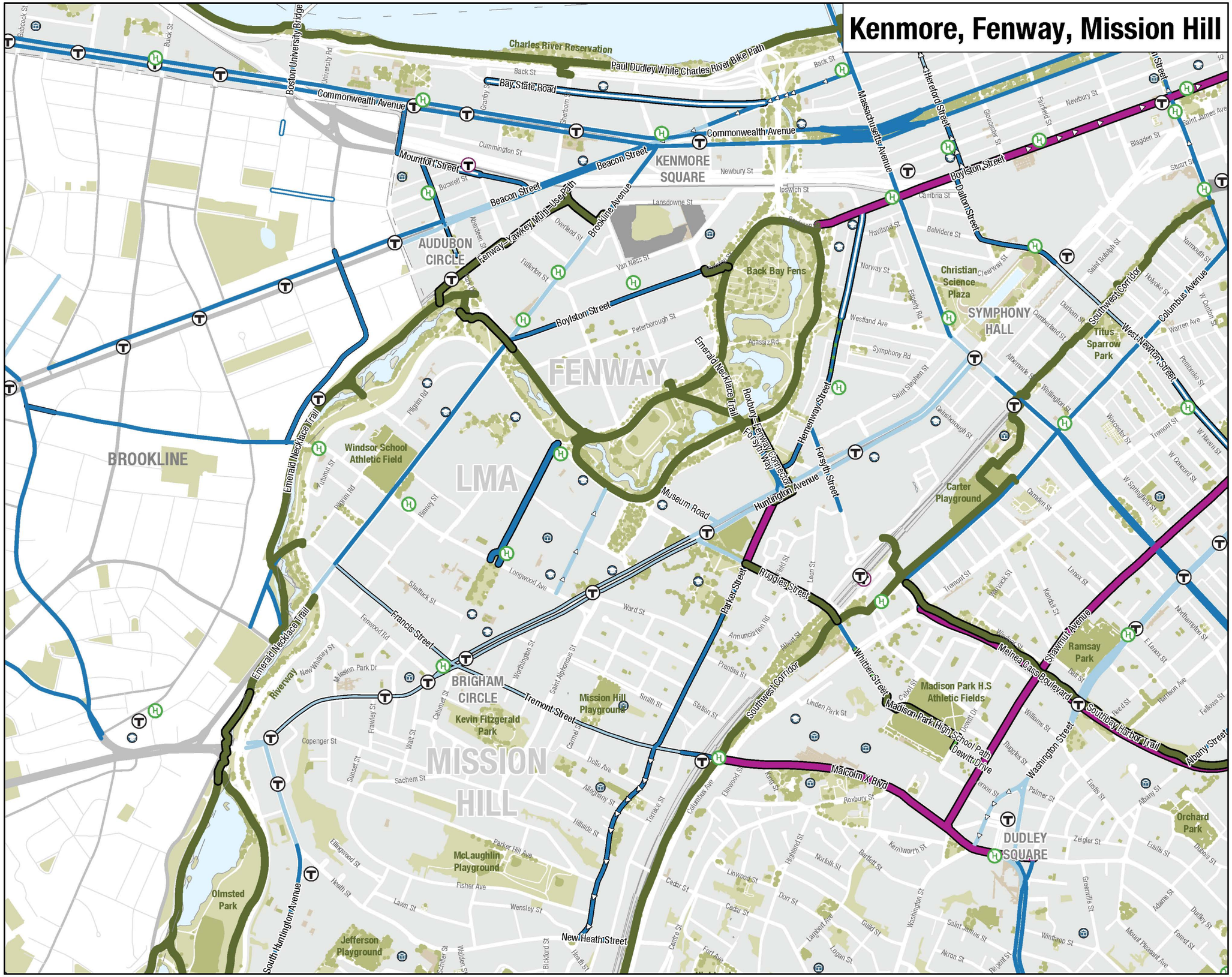

0 0.15 0.3
Miles

BOSTON BIKE NETWORK 30 YEAR PLAN

Kenmore, Fenway, Mission Hill

- Hubway Station
- MBTA Station
- MBTA Ferry Dock
- Water Taxi Dock
- Boston Public School
- College or University
- One–Way Bicycle Travel

Existing Bicycle Facilities

- Shared–Use Path
- Cycle Track
- Buffered Bicycle Lane
- Bicycle Lane
- Shared Road
- Bus–Bicycle Lane
- Shared–Lane Marking

Proposed Bicycle Facilities

- Shared–Use Path
- Cycle Track
- Buffered Bicycle Lane
- Bicycle Lane
- Contraflow Bicycle Lane
- Neighborway
- Shared Road
- Bus–Bicycle Lane
- Advisory Lane
- Priority Shared Lane
- Shared–Lane Marking
- Suggested Local Routes
- Fairmount Green Streets (by others)
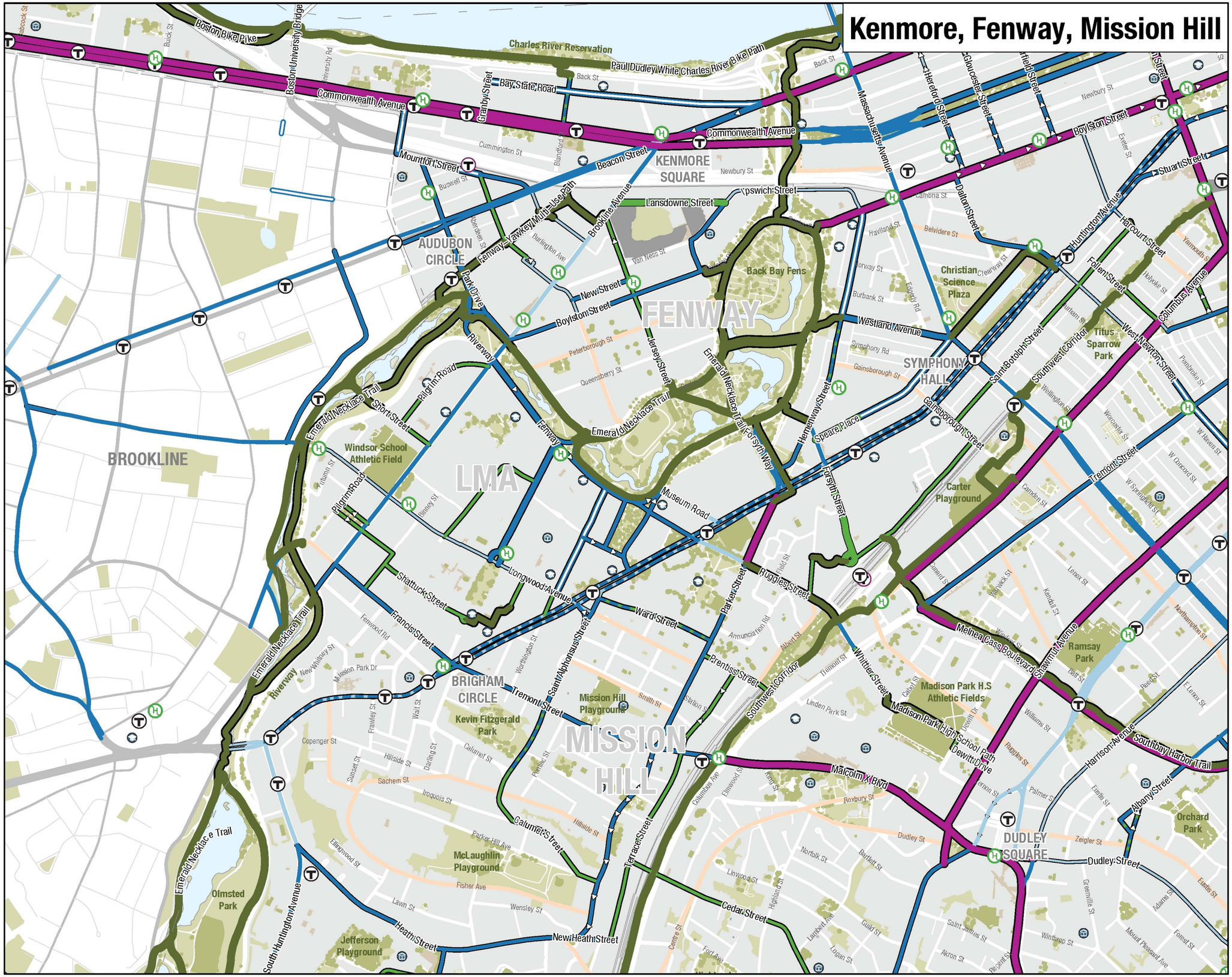
0 0.15 0.3 Miles